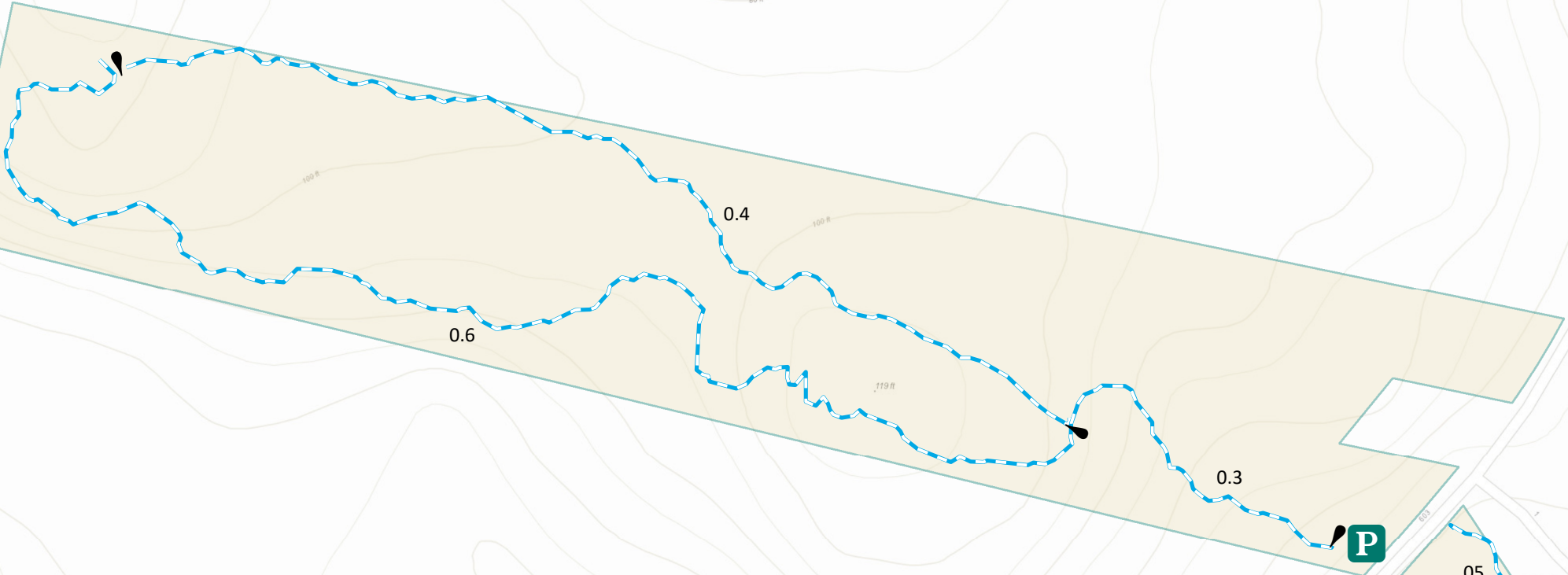



CUSHING




CROSS CUSHING PRESERVE

Owned and managed by the Georges River Land Trust

 Cross Cushing Preserve

 Trails

 Scenic View



0 125 250 500 Feet



Sources: Esri, HERE, Garmin, Intermap, increment P Corp., GEBCO, USGS, FAO, NPS, NRCAN, GeoBase, IGN, Kadaster NL, Ordnance Survey, Esri Japan, METI, Esri China (Hong Kong), (c) OpenStreetMap contributors, and the GIS User Community. ME Office of GIS; GRLT