
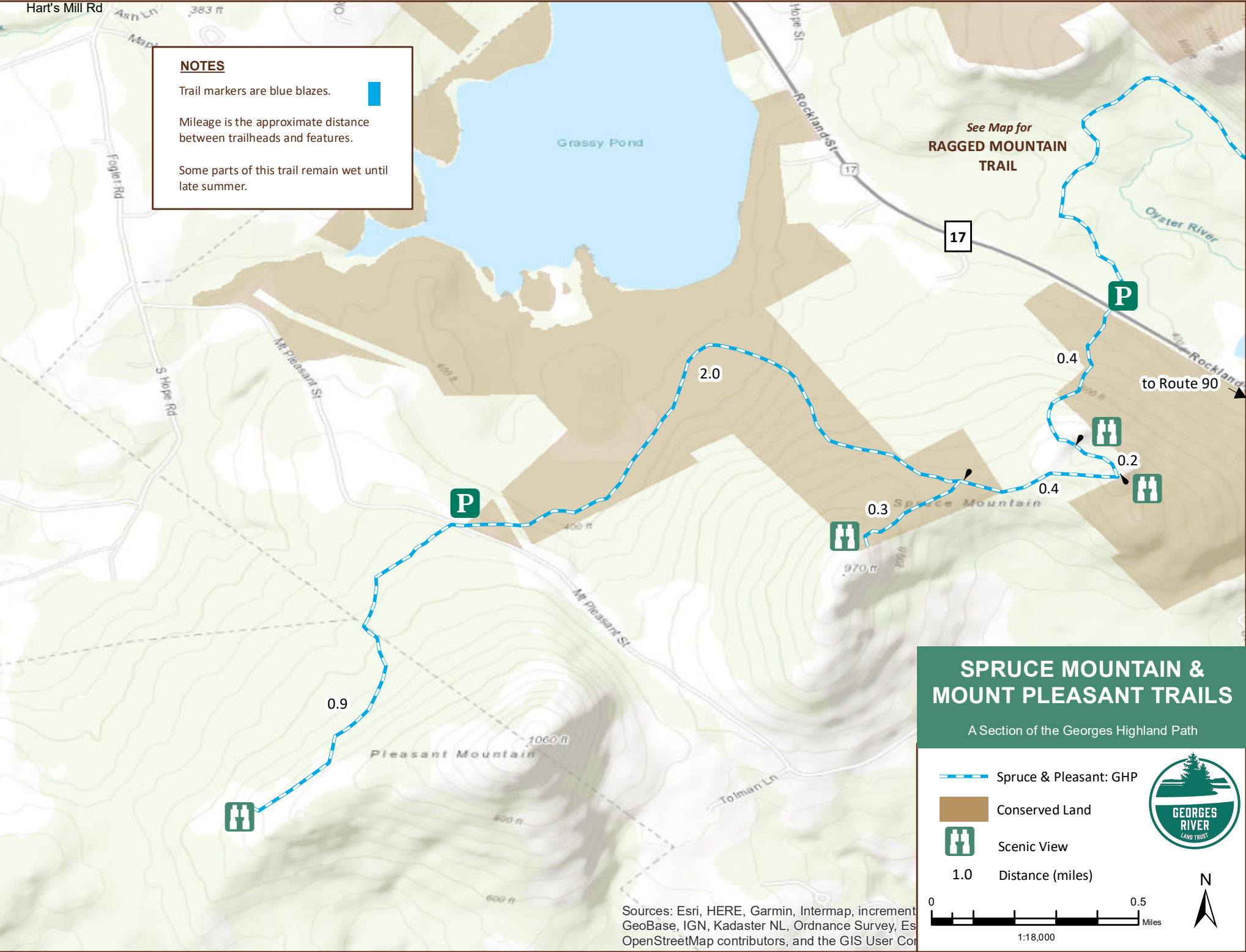


**NOTES**

Trail markers are blue blazes. 

Mileage is the approximate distance between trailheads and features.

Some parts of this trail remain wet until late summer.






See Map for  
**RAGGED MOUNTAIN TRAIL**

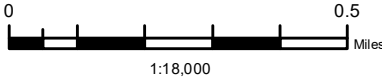
17

to Route 90

## SPRUCE MOUNTAIN & MOUNT PLEASANT TRAILS

A Section of the Georges Highland Path

-  Spruce & Pleasant: GHP
-  Conserved Land
-  Scenic View
- 1.0 Distance (miles)



Sources: Esri, HERE, Garmin, Intermap, increment GeoBase, IGN, Kadaster NL, Ordnance Survey, Esri OpenStreetMap contributors, and the GIS User Community