
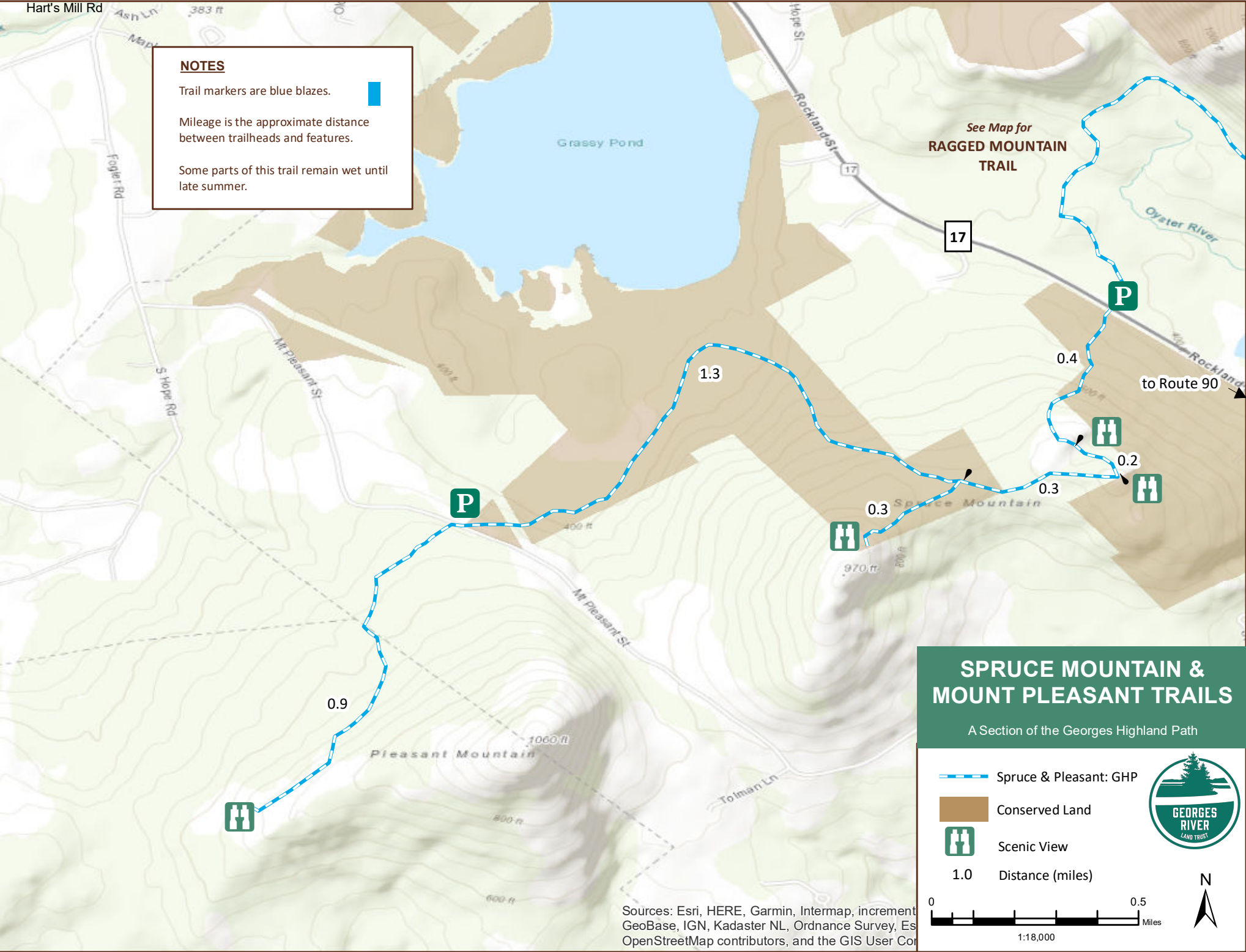


NOTES

Trail markers are blue blazes. 

Mileage is the approximate distance between trailheads and features.




Some parts of this trail remain wet until late summer.

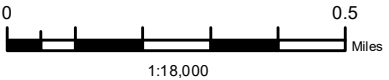


See Map for
RAGGED MOUNTAIN TRAIL

SPRUCE MOUNTAIN & MOUNT PLEASANT TRAILS

A Section of the Georges Highland Path

-  Spruce & Pleasant: GHP
-  Conserved Land
-  Scenic View
- 1.0 Distance (miles)



Sources: Esri, HERE, Garmin, Intermap, increment GeoBase, IGN, Kadaster NL, Ordnance Survey, Esri OpenStreetMap contributors, and the GIS User Community